
 **Live Search Maps**






















Start: **Verrazano Narrows Bridge, Brooklyn, NY 11209**

End: **Gettysburg National Military Park, Pennsylvania, United States**

Trip: **218.6 mi, 3 hr 32 min**

Directions from Verrazano Bridge to Gettysburg National Military Park

 **NEW! Try Live Search 411**  
Dial **1-800-CALL-411** for latest info

- |   |  |                         |
|---|--|-------------------------|
|    | 1. Depart <b>I-278 / Verrazano-Narrows Bridge East</b>   | 0.4 mi                  |
|    | 2. Take ramp <b>right</b> for <b>Dahlgren PI</b> toward <b>92 St / Bay Ridge</b>   | 0.3 mi                  |
|    | 3. Turn <b>left</b> onto <b>92nd St</b>  | 0.1 mi                  |
|    | 4. Take ramp <b>left</b> for <b>I-278 / Verrazano-Narrows Bridge West</b> toward <b>Staten Island / New Jersey</b><br> Stop for toll booth<br> Entering New Jersey | 10.8 mi<br>14 min       |
|   | 5. Take ramp <b>left</b> for <b>I-95 North / New Jersey Tpke Cars Only Ln North</b> toward <b>Cars Only</b><br> Stop for toll booth<br> Toll road              | 5.6 mi                  |
|  | 6. At exit <b>14</b> , take ramp <b>right</b> for <b>I-78 West</b> toward <b>Clinton / New'k Airport</b><br> Stop for toll booth  | 1.2 mi                  |
|  | 7. Keep <b>left</b> onto <b>I-78 Express West</b>  | 3.3 mi                  |
|  | 8. Take ramp <b>right</b> for <b>I-78 West</b> toward <b>Garden State Parkway</b>  | 2.0 mi                  |
|  | 9. Take ramp <b>left</b> for <b>I-78 Express West</b> toward <b>Clinton</b>  | 4.0 mi                  |
|  | 10. Keep <b>straight</b> onto <b>I-78 West</b><br> Entering Pennsylvania<br> Stop for toll booth   | 125.9 mi<br>1 hr 51 min |
|  | 11. At exit <b>1A</b> , take ramp <b>left</b> for <b>I-81 / American Legion Memorial Hwy South</b> toward <b>Harrisburg</b>  | 18.9 mi<br>17 min       |
|  | 12. At exit <b>70</b> , take ramp <b>left</b> for <b>I-83 South</b> toward <b>South Harrisburg / York</b>  | 4.7 mi                  |
|  | 13. Keep <b>right</b> to stay on <b>I-83 South</b>   | 4.7 mi                  |
|  | 14. Keep <b>straight</b> onto <b>SR-581 West / Harrisburg Expy</b>   | 2.3 mi                  |



15. At exit **5B**, take ramp **right** for **US-15 South / S 32nd St** toward **Gettysburg**

31.1 mi  
32 min



16. Take ramp **right** and follow signs for **York St / US-30**

0.2 mi



17. Turn **right** onto **US-30 / Lincoln Hwy / York Rd**

2.1 mi



18. At roundabout, take **3rd** exit onto **US-15 Bus / Baltimore St**

0.5 mi



19. Keep **right** to stay on **US-15 Bus / Steinwehr Ave**

0.2 mi



20. Bear **left** onto **SR-134 / Taneytown Rd**

0.2 mi



21. Arrive at **Gettysburg National Military Park, Pennsylvania, United States** on the **right**

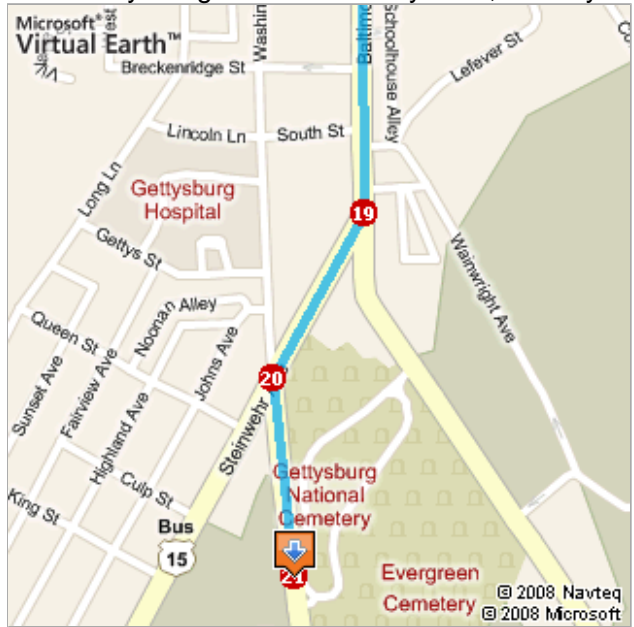
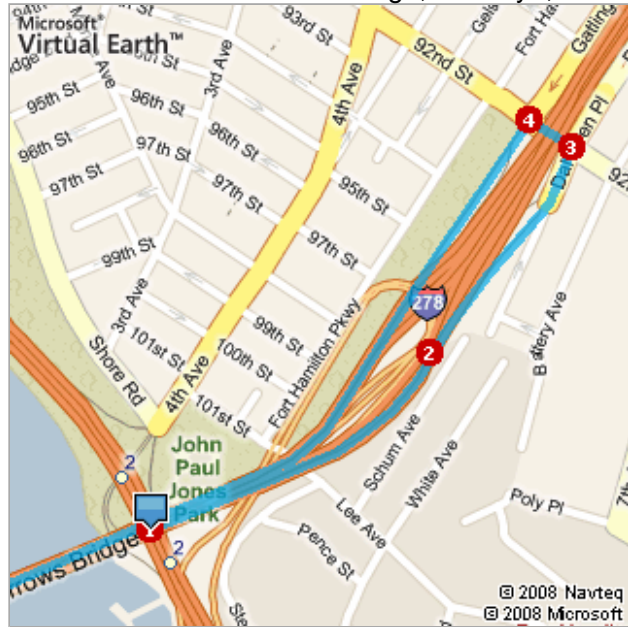
*The last intersection is Washington St*

*If you reach Hunt Ave, you've gone too far*

These directions are subject to the Windows Live Terms of Use and for informational purposes only. No guarantee is made regarding their completeness or accuracy. Construction projects, traffic, or other events may cause actual conditions to differ from these results. Map and traffic data © 2007 NAVTEQ™, AND™.

Start: Verrazano Narrows Bridge, Brooklyn, NY ...

End: Gettysburg National Military Park, Pennsylv...



Trip: 218.6 mi, 3 hr 32 min



The image above reflects the map view when you clicked the print icon.