

bing Maps

A 101st St & Fort Hamilton Pkwy, Brooklyn, NY
11209

B 5787 State Park Rd, Pipersville, PA 18947





DIRECTIONS TO OCKANICKON
SCOUT RESERVATION



On the go? Use **m.bing.com** to find maps,
directions, businesses, and more

Route: 75.1 mi, 1 hr 34 min

A	101st St & Fort Hamilton Pkwy, Brooklyn, NY 11209	A-B: 75.1 mi 1 hr 34 min
	1. Depart Fort Hamilton Pkwy toward 100th St	0.5 mi
	2. Turn right onto 92nd St	282 ft
	3. Take ramp right for I-278 toward New Jersey / Staten Island <i>Sunoco on the corner</i> <i>Toll road</i>	8.3 mi
	4. At exit 5 , take ramp right for RT-440 South toward Outerbridge CR	7.6 mi
	5. Take ramp right for RT-440 South toward Exit 1 / New Jersey / Outerbridge Crossing	0.5 mi
	6. Bear right onto RT-440 S / Korean War Veterans Pkwy <i>Entering New Jersey</i>	6.3 mi
	7. Keep straight onto I-287 N	14.1 mi 12 min
	8. At exit 14B , take ramp left for US-22 West toward Clinton	2.9 mi
	9. Take ramp right for US-206 South / US-202 South toward Flemington / Princeton	0.7 mi
	10. Keep straight onto US-202 S <i>Pass Valero on the left in 3.5 mi</i>	13.3 mi 15 min
	11. At roundabout, take 3rd exit	0.2 mi
	12. Road name changes to US-202 / RT-31 <i>Pass HYUNDAI in 1.6 mi</i>	4.1 mi
	13. Bear right onto US-202 S / RT-31 S <i>Pass Hess Express on the left in 0.2 mi</i> <i>Toll road</i> <i>Entering Pennsylvania</i>	7.5 mi
	14. Take ramp right for PA-32 toward New Hope / Easton	0.2 mi

	15. Turn left onto PA-32 / River Rd	2.1 mi
	16. Keep left to stay on PA-32 / River Rd	5.2 mi
	17. Turn left onto Point Pleasant Pike , and then immediately turn right onto Tohickon Hill Rd	0.9 mi
	18. Turn right onto State Park Rd	0.6 mi
B	19. Arrive at 5787 State Park Rd, Pipersville, PA 18947 <i>The last intersection is Skinny Ln</i> <i>If you reach Rudy's Way, you've gone too far</i>	

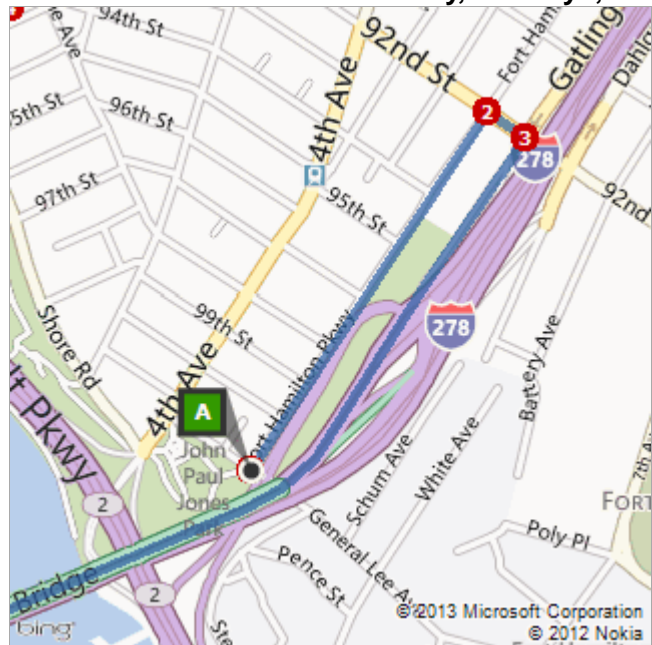
These directions are subject to the Microsoft® Service Agreement and for informational purposes only. No guarantee is made regarding their completeness or accuracy. Construction projects, traffic, or other events may cause actual conditions to differ from these results. Map and traffic data © 2010 NAVTEQ™.

Route: 75.1 mi, 1 hr 34 min



This was your map view in the browser window.

A: 101st St & Fort Hamilton Pkwy, Brooklyn, N...



B: 5787 State Park Rd, Pipersville, PA 18947

