

## Directions to Camp Sequassen

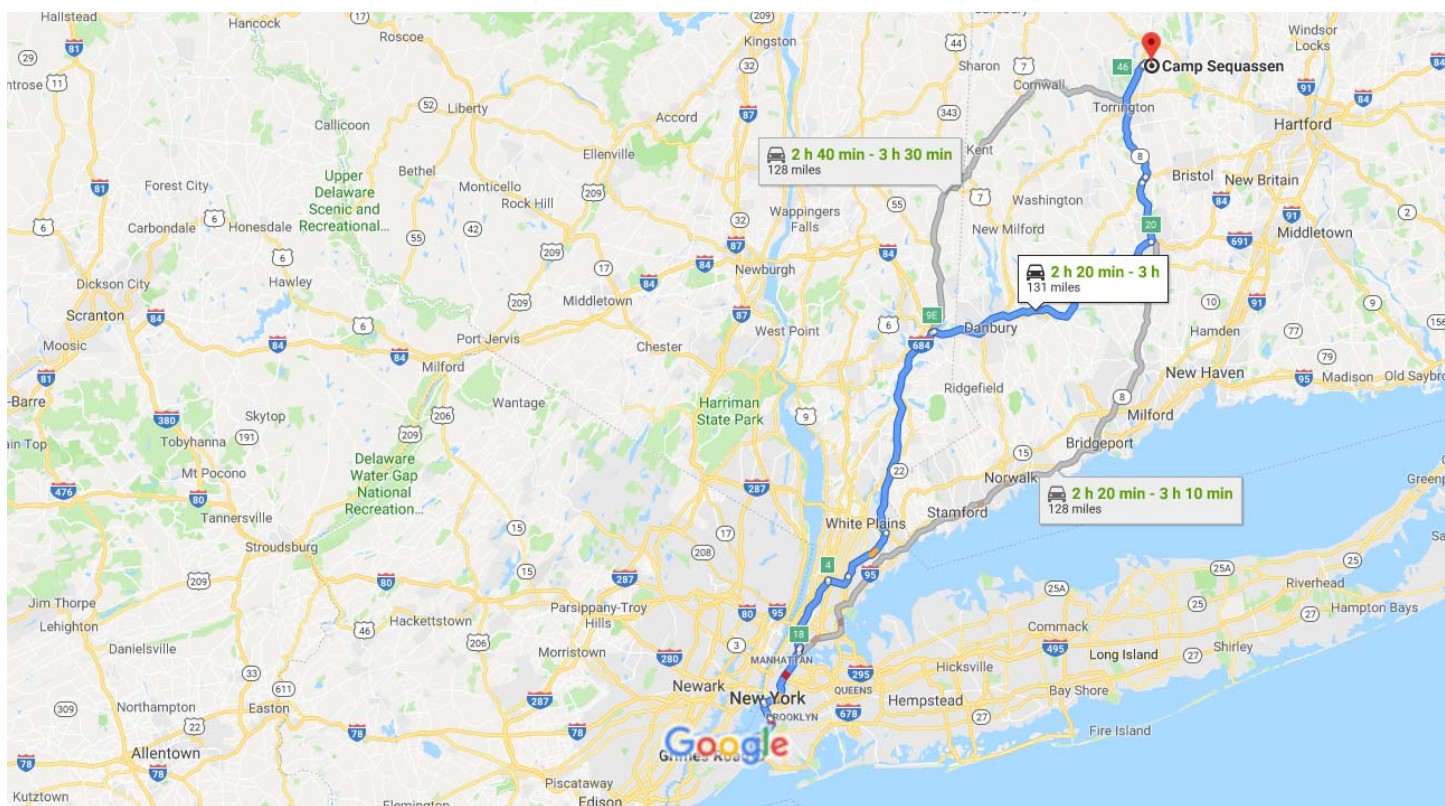
***SET GPS TO 791 West Hill Rd, New Hartford, CT 06057***

- MIKE'S CELL PHONE NUMBER IS (917) 860-2671
- JIM'S CELL PHONE IS (917) 445-0939
- ERIC'S CELL PHONE IS (718) 877-1224
- CAMP PHONE IS (860) 379-2009



Grimes Rd, Brooklyn, NY 11209 to camp sequassen summer camp

Drive 131 miles, 2 h 20 min - 3 h



Map data ©2019 Google 10 mi

## Grimes Rd

Brooklyn, NY 11209

Take FDR Dr, I-87 N, Hutchinson River Pkwy N, I-684 N, ... and CT-8 N to Pinewoods Rd in Torrington. Take exit 46 from CT-8 N

2 h 19 min (129 mi)

- ↑ 1. Head northwest on Belt Pkwy/Leif Ericson Dr/Shore Pkwy  


---

489 ft
- ↶ 2. Keep left to stay on Belt Pkwy/Leif Ericson Dr/Shore Pkwy  


---




















4.0 mi
- ⤴ 3. Merge onto I-278 E  








---

2.3 mi
- ↘ 4. Keep left at the fork to continue on I-478 N, follow signs for Battery Tunnel/Manhattan  
⚠ Toll road  






---

2.3 mi

-  5. Use the left 2 lanes to take the F D R Dr exit  
 Partial toll road  
0.2 mi
-  6. Use the left 2 lanes to merge onto West St  
240 ft
-  7. Keep left to continue on Battery Park Underpass,  
follow signs for FDR  
0.5 mi
-  8. Continue onto FDR Dr  
8.8 mi
-  9. Use the middle lane to continue on Harlem River  
Dr  
0.1 mi
-  10. Use the middle lane to take exit 18 for Willis  
Avenue Bridge toward Interstate 87/Deegan  
Expressway  
0.3 mi
-  11. Use the left lane to merge onto Willis Ave Bridge  
0.2 mi
-  12. Use the left lane to take the Maj Deegan Expwy  
ramp to Albany  
0.3 mi
-  13. Merge onto I-87 N  
9.7 mi
-  14. Take exit 4 toward Cross County Pkwy E  
456 ft
-  15. Merge onto Central Park Ave  
0.1 mi
-  16. Use the right lane to take the Cross County Pkwy  
E ramp  
404 ft
-  17. Keep left at the fork, follow signs for Hutchinson  
Pkwy and merge onto Cross County Pkwy  
3.3 mi
-  18. Merge onto Hutchinson River Pkwy N  
8.0 mi
-  19. Keep left at the fork to continue on I-684 N,  
follow signs for Brewster  
 Passing through Connecticut  
 Entering New York  
28.2 mi
-  20. Take exit 9E for Interstate 84 E toward Danbury  
0.4 mi

-  21. Merge onto I-84 E  
 Entering Connecticut  
34.7 mi
-  22. Use the left lane to take exit 20 to merge onto CT-8 N toward Torrington  
8.4 mi
-  23. Continue onto CT-8 N/US-6 E  
0.9 mi
-  24. Continue onto CT-8 N  
15.8 mi
-  25. Take exit 46 for Pinewoods Rd toward Burrville  
0.2 mi

### Drive to West Hill Rd

-  26. Turn right onto Pinewoods Rd  
3 min (1.6 mi)  
0.2 mi
-  27. Turn left onto Torrington St  
0.4 mi
-  28. Turn right onto West Hill Rd  
 Destination will be on the right  
0.9 mi

## Camp Sequassen

791 West Hill Rd, New Hartford, CT 06057

These directions are for planning purposes only. You may find that construction projects, traffic, weather, or other events may cause conditions to differ from the map results, and you should plan your route accordingly. You must obey all signs or notices regarding your route.